



Doc ID: 009435890002 Type: GEN
Recorded: 11/26/2018 at 11:45:09 AM
Fee Amt: \$12.00 Page 1 of 2
Black Hawk County Iowa
SANDIE L. SMITH RECORDER

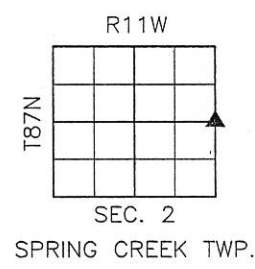
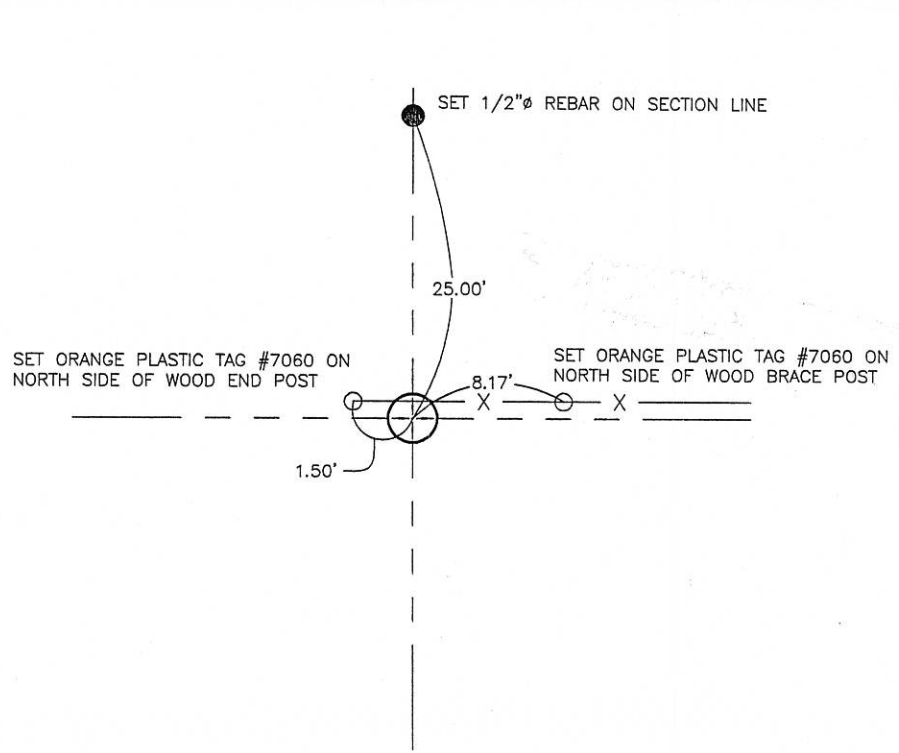
File 2019-00008166

ENV
*

Prepared by/Return to: FEHR GRAHAM, 128 S. Vine Street, West Union, IA 52175 - Ph. (563)422-5131

UNITED STATES PUBLIC LAND SURVEY CORNER CERTIFICATE
BLACK HAWK COUNTY, IOWA
SECTION 2-T87N-R11W

E1/4 CORNER OF
SEC. 2-87-11




PREVIOUSLY RECORDED:
NO PREVIOUS CERTIFICATE ON FILE.

PURPOSE OF CERTIFICATE:
FOUND MONUMENT CALLED FOR ON A TIE SHEET FROM THE BLACK
HAWK COUNTY ENGINEER'S OFFICE. THIS MONUMENT WAS ALSO USED
ON A PLAT OF SURVEY RECORDED AS FILE #2013-00009579.

MONUMENT DESCRIPTION AND ESTABLISHMENT:
FOUND STANDARD CONCRETE MONUMENT W/BRASS CAP

CORNERS TO BE INDEXED

CORNER	SECTION	TOWNSHIP	RANGE
E1/4	2	87N	11W



I hereby certify that this land surveying document was prepared and the related survey work was performed by me or under my direct personal supervision and that I am a duly licensed Land Surveyor under the laws of the State of Iowa.

Lyle G. Tekippe 11-20-18
Lyle G. Tekippe, P.E. & P.L.S. Date
License Number: 7060
My license renewal date is December 31, 2018.
Sheets covered by this seal: Sheet 1

FEHR GRAHAM
ENGINEERING & ENVIRONMENTAL
© 2018 FEHR GRAHAM

ILLINOIS
IOWA
WISCONSIN

G:\C3D\18\18-969-LS-LICHTY\2-87-110.dwg

JOB NUMBER:
18-969

SHEET NUMBER:
1 of 1